


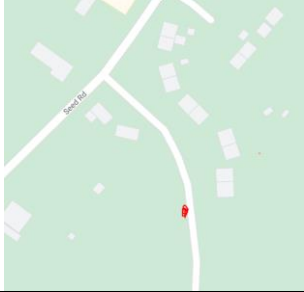




## Newnham Parish Council - Highway Improvement Plan/Action Plan

HIGHWAY IMPROVEMENT PLAN – Stage 1 – (Parish Council to list with as much information as possible and in priority order their issues and then send to KCC contact ).			ACTION PLAN – Stage 2 (to be completed by KCC contact and regular updates provided to the Parish Council)			
Priority	Location	Problem & Potential solution (if known)	Action/Programme (Who/When)	Cost Estimate	Funding Source	KCC Comments
1. HIGH	The Street, from entry gateways 	Problem: Speeding vehicles through the village throughout the day (not just peak times).  Solution: Parish speed indicator device		£7,000 confirmation awaited from KCC	Parish Council	
2. HIGH	The Street, from entry gateways 	Problem: Speeding vehicles through the village.  20MPH scheme supported by residents setting up 20's Plenty for Newnham				
3. HIGH	Salt Bin, just of Frith Road 	Problem: Salt bags are left in the hedges  Solution: a salt bin	COMPLETED		KCC MEMBER	



**Note: All Parish Council requests for Highway Improvement Plans to be submitted once a year and an action/programme for the year agreed. Any additional requests may not be investigated/actioned until the following year.**

## Newnham Parish Council - Highway Improvement Plan/Action Plan

<p>4. HIGH</p>	<p>Wineycock, off Seed Road (red dot location)</p> 	<p>Problem: Salt bags are left in the hedges</p> <p>Solution: a salt bin</p>	<p>COMPLETED</p>		<p><b>Parish Council</b></p>	
<p>5. HIGH</p>	<p>Reduction from NSL to 30mph between Newnham and Doddington villages</p> 	<p>Problem: Speeding vehicles entering the village</p> <p>Solution: reduction of speed between the two villages</p>				
<p>6. MEDIUM</p>	<p>Park House, The Street, Newnham</p> 	<p>Problem: Flooding to Park House due to village entry buildout blocking the free fall of rainwater to the next gully.</p> <p>Solution: Cleaning of gulleys, raising kerb outside Park House, clearing leaves from footpaths</p>				

**Note: All Parish Council requests for Highway Improvement Plans to be submitted once a year and an action/programme for the year agreed. Any additional requests may not be investigated/actioned until the following year.**

## Newnham Parish Council - Highway Improvement Plan/Action Plan

<p>7. MEDIUM</p>	<p>2-10 The Street, Newnham</p> 	<p>Problem: Flooding to layby and road</p> <p>Solution: Clearing away of mud residue and cleaning of gulleys</p>				
<p>8. MEDIUM</p>	<p>Foxenden Lane, off Wineycock</p> 	<p>Problem: Road un-driveable due to potholes, mud and flints the full length</p> <p>Solution: Clean road and fill potholes</p>	<p><b>Private Road</b></p>			

**Note: All Parish Council requests for Highway Improvement Plans to be submitted once a year and an action/programme for the year agreed. Any additional requests may not be investigated/actioned until the following year.**